


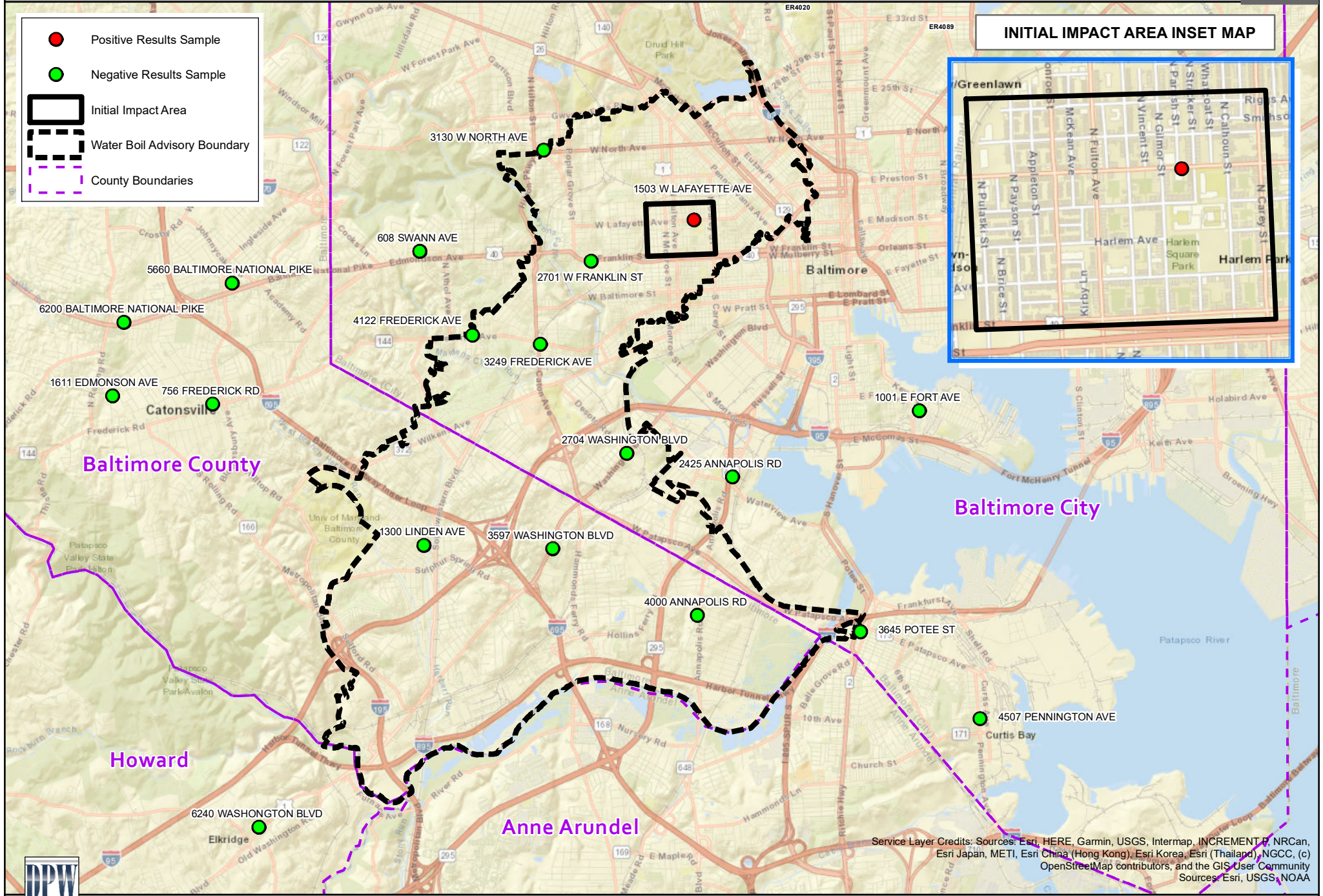
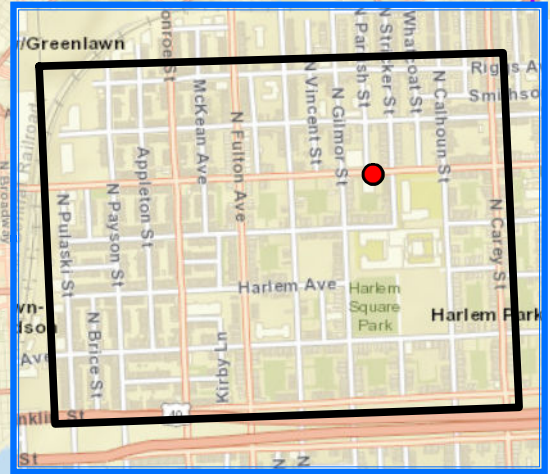
WATER BOIL ADVISORY

Department of Public Works - Bureau of Water and Wastewater



- Positive Results Sample
- Negative Results Sample
- ▭ Initial Impact Area
- ⋯ Water Boil Advisory Boundary
- - - County Boundaries

INITIAL IMPACT AREA INSET MAP



Service Layer Credits: Sources: Esri, HERE, Garmin, USGS, Intermap, INCREMENT P, NRCan, Esri Japan, METI, Esri China (Hong Kong), Esri Korea, Esri (Thailand), NGCC, (c) OpenStreetMap contributors, and the GIS User Community
Sources: Esri, USGS, NOAA